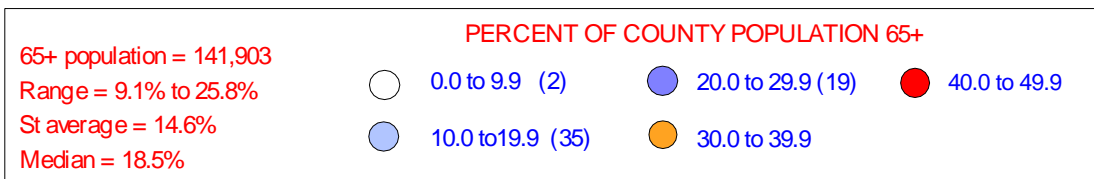
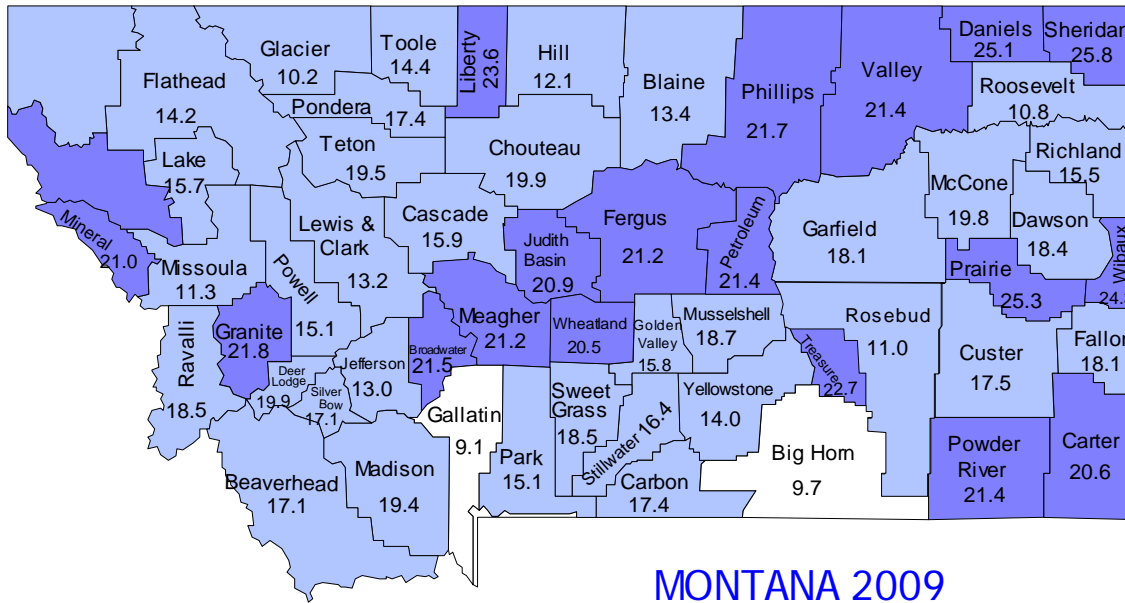
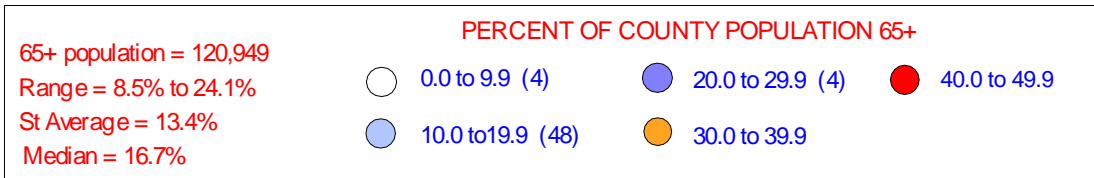
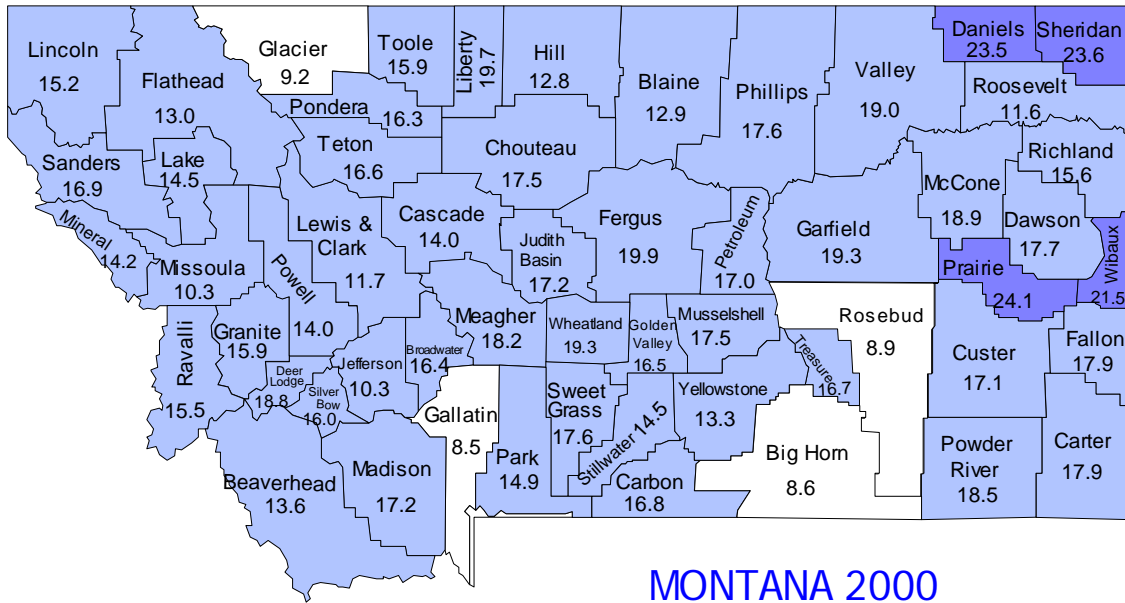
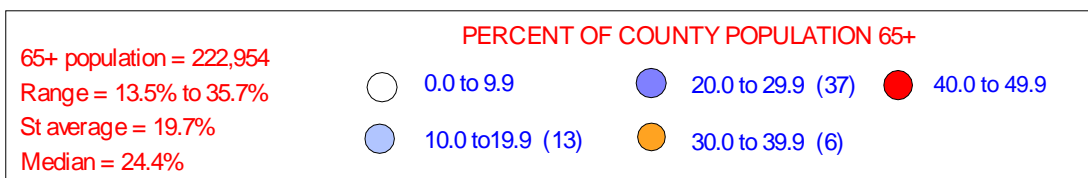
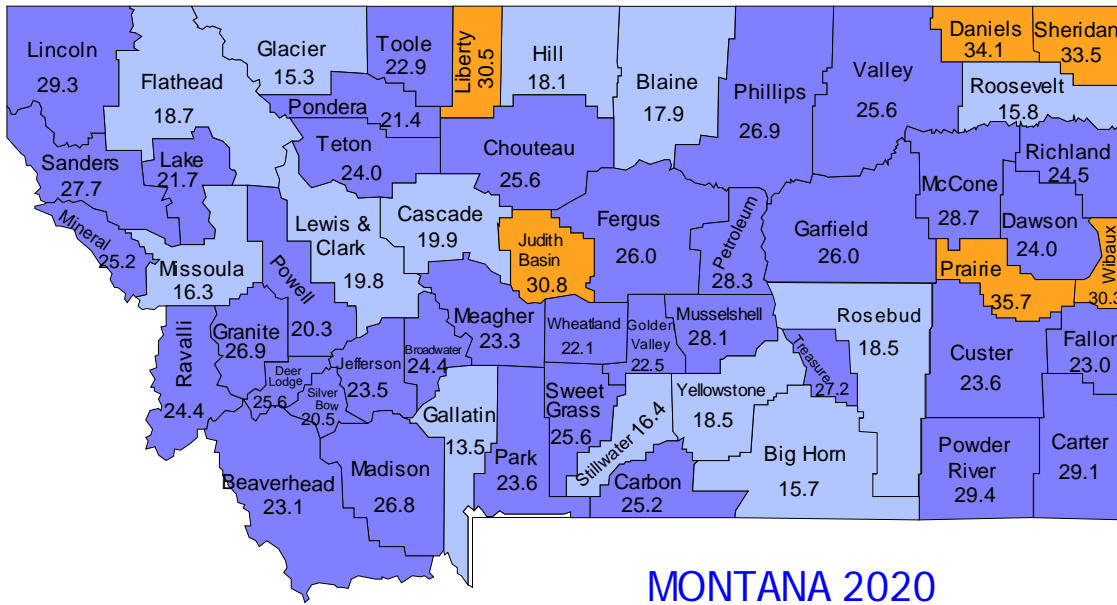

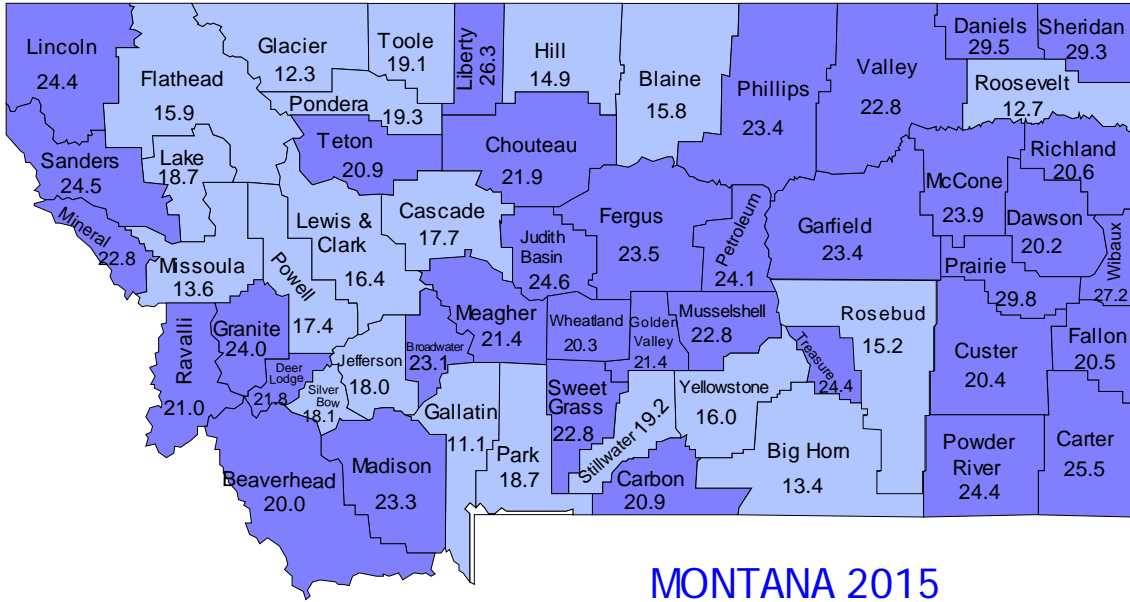


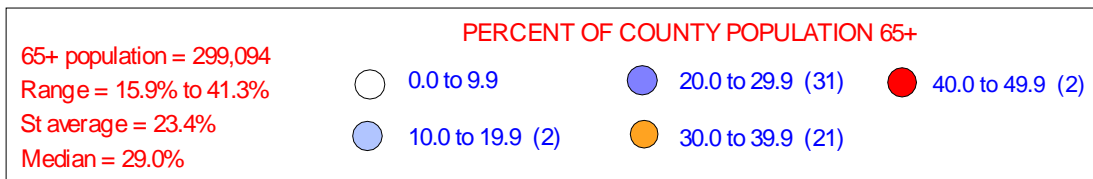
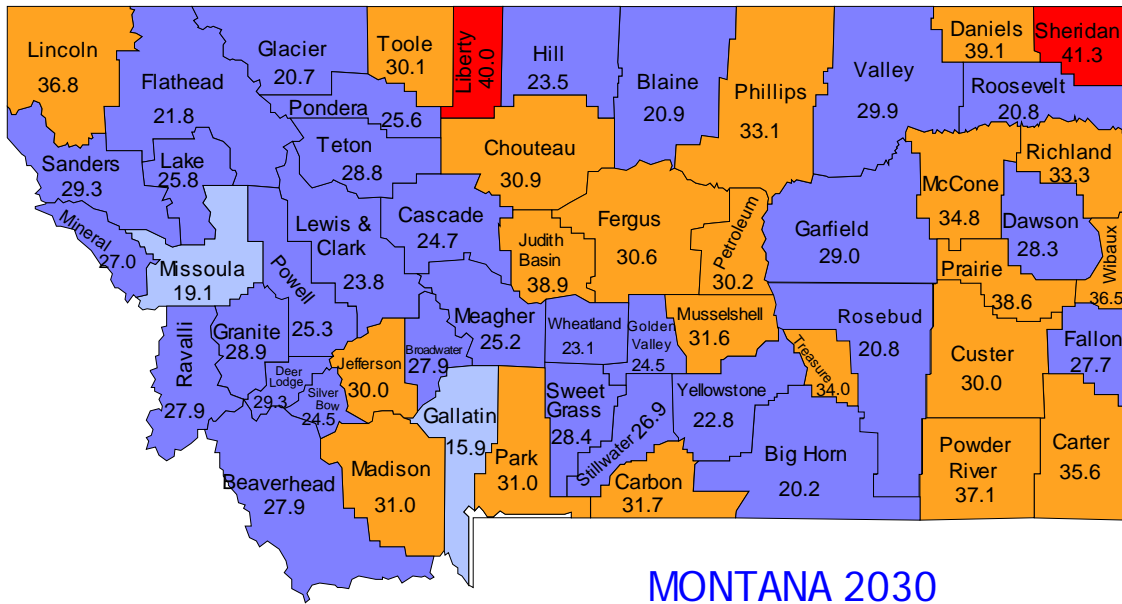
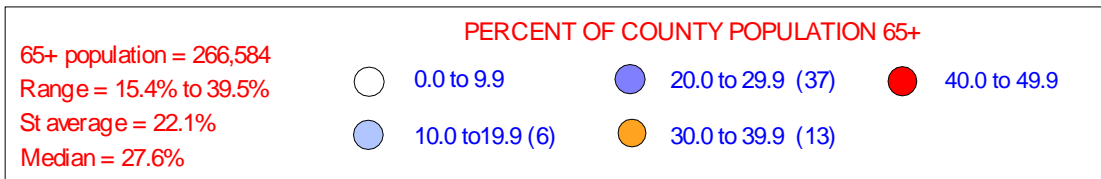
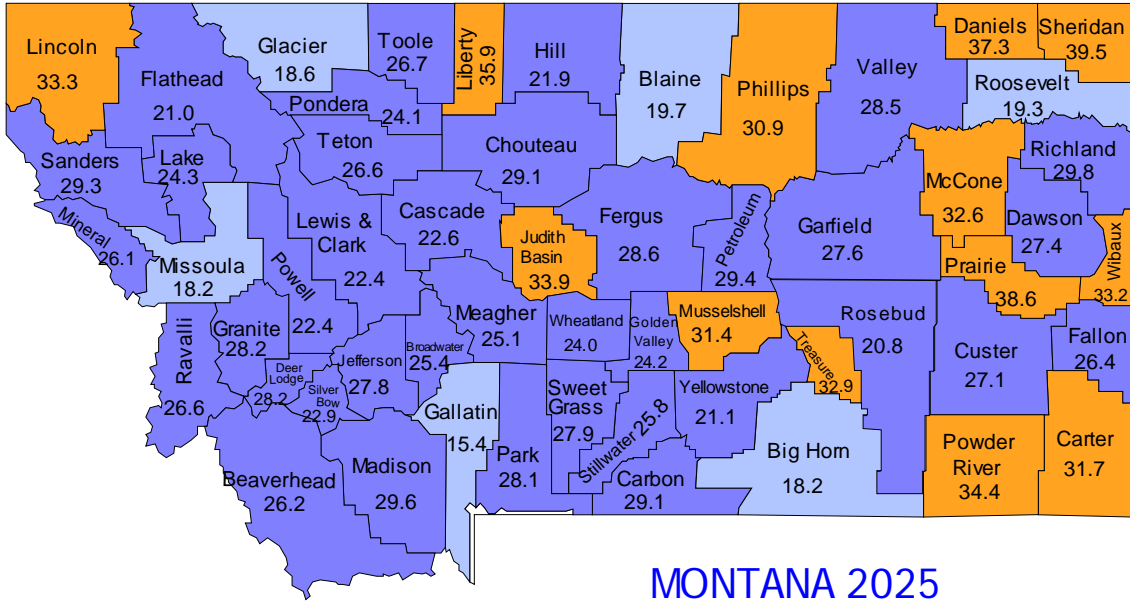
Maps 65+ 2000-2030



Maps 65+ 2000-2030



Maps 65+ 2000-2030



Data from MT DOC/Census and Economic Information Center - 8/2010